



THE MUNICIPAL DISTRICT OF OPPORTUNITY NO. 17

BYLAW 2014-18

BEING A BYLAW OF THE MUNICIPAL DISTRICT OF OPPORTUNITY NO. 17 TO AMEND BYLAW 2013-14, THE LAND USE BYLAW OF THE MUNICIPAL DISTRICT OF OPPORTUNITY NO. 17, AS AMENDED

WHEREAS Section 191 of the Municipal Government Act, RSA 2000 c M-26, provides that a Municipal Council may amend its Land Use Bylaw;

WHEREAS the Council of the Municipal District of Opportunity No. 17 deems it in the public interest to amend Bylaw 2013-14 being the Land Use Bylaw, as amended, as it affects certain lands;

NOW THEREFORE the Council of the Municipal District of Opportunity No 17, duly assembled, enacts as follows:

1. Bylaw 2013-14 being the Land Use Bylaw, as amended, is hereby further amended as follows:

A. That Schedules A-7 and A-9 are amended by classifying the following land, which is currently classified as **R1A – Residential**, to **C3 – Commercial District**.

a. Part of Plan 862 2598, Block A, Lot 0

The area to be classified **C3 – Commercial District** is shown on Schedule "A" of this Bylaw.

This Bylaw comes into effect upon the date of the final Reading thereof.

READ A FIRST TIME this 10th day of September, A.D. 2014.


Paul Sinclair, Reeve


Helen Alook, Chief Administrative Officer


PUBLIC HEARING held on 15th day of October, A.D. 2014.


READ A SECOND TIME this 15th day of October, A.D. 2014.


Paul Sinclair, Reeve


Helen Alook, Chief Administrative Officer

READ A THIRD TIME AND PASSED this 15th day of October, A.D. 2014.


Paul Sinclair, Reeve


Helen Alook, Chief Administrative Officer



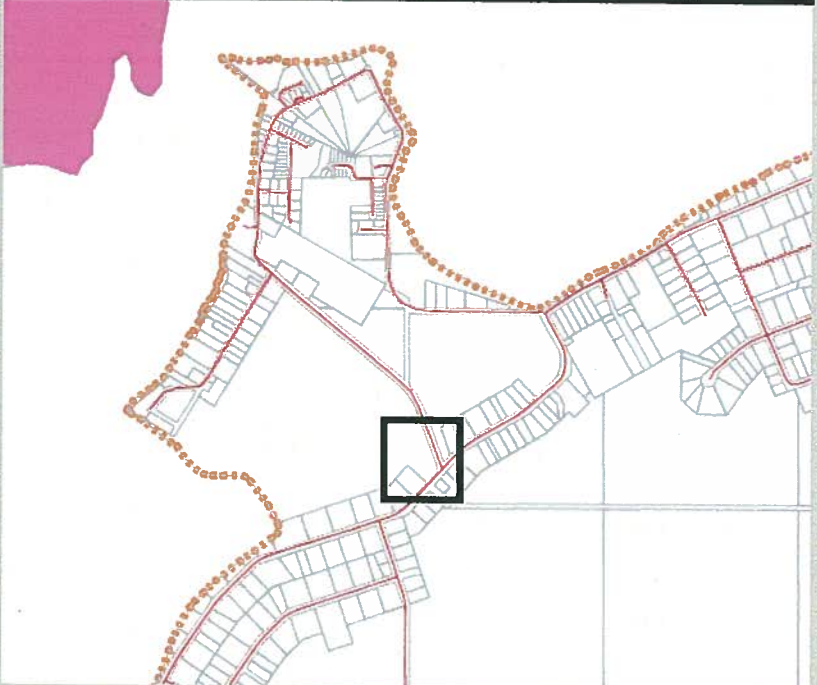
MD of Opportunity Schedule A

The MD of Opportunity makes no representation or warranties regarding the information contained in this document, including without limitation, whether said information is accurate or complete. Persons using this document do so solely at their own risk, and the MD of Opportunity shall have no liability to such person for any loss or damage whatsoever. This document shall not be copied or distributed to any person without the express written consent of the MD of Opportunity. Copyright MD of Opportunity. All Rights Reserved. Printed on 8/19/2014

100 Ft
100 M



Current scale 1:1512



LEGEND

- ☐ MD Boundary
- ☐ Township Grid
- ☐ Roads
- ☐ AMap Labels
- ☐ Indian Reserves
- ☐ Cadastre
- ☐ Industrial Accounts
- ☐ ASection Label
- ☐ Hamlet Boundaries

